

**THE COUNCIL OF THE BOROUGH OF MILTON KEYNES  
(THE COUNCIL OF THE BOROUGH OF MILTON KEYNES (VARIOUS  
ROADS, NEWPORT PAGNELL) (CONSOLIDATION OF PARKING  
AND WAITING RESTRICTIONS) ORDER 2002)  
VARIATION ORDER 2011**

The Council of the Borough of Milton Keynes ("the Council") in exercise of its powers under Sections 1(1), 2(1) and (2), 4(2), Part IV of Schedule 9 of the Road Traffic Regulation Act 1984 ("the Act of 1984") and of all other enabling powers, and after consultation with the chief officer of police in accordance with Part III of Schedule 9 to the Act of 1984, hereby makes the following Order:-

**PART 1**

**IMPLEMENTATION, CITATION AND DEFINITIONS**

1. This Order shall come into operation on the 13<sup>th</sup> day of October 2011 and may be cited as "The Council of the Borough of Milton Keynes (The Council of the Borough of Milton Keynes) (Various Roads, Newport Pagnell) (Consolidation of Parking and Waiting Restrictions) Order 2002) Variation Order 2011".
2. Any reference in this Order to any enactment shall be construed as a reference to that enactment as amended by any subsequent enactment.
3. The plans annexed to this Order identify the lengths of roads subject to this Order, provided that where there is any inconsistency between the plans and the Schedules it is the wording of the Schedules which shall prevail.
4. The plans annexed to this Order are hereby annexed to The Council of the Borough of Milton Keynes (Various Roads, Newport Pagnell) (Consolidation of Parking and Waiting Restrictions) Order 2002 and form part of the Order.

**PART 2**

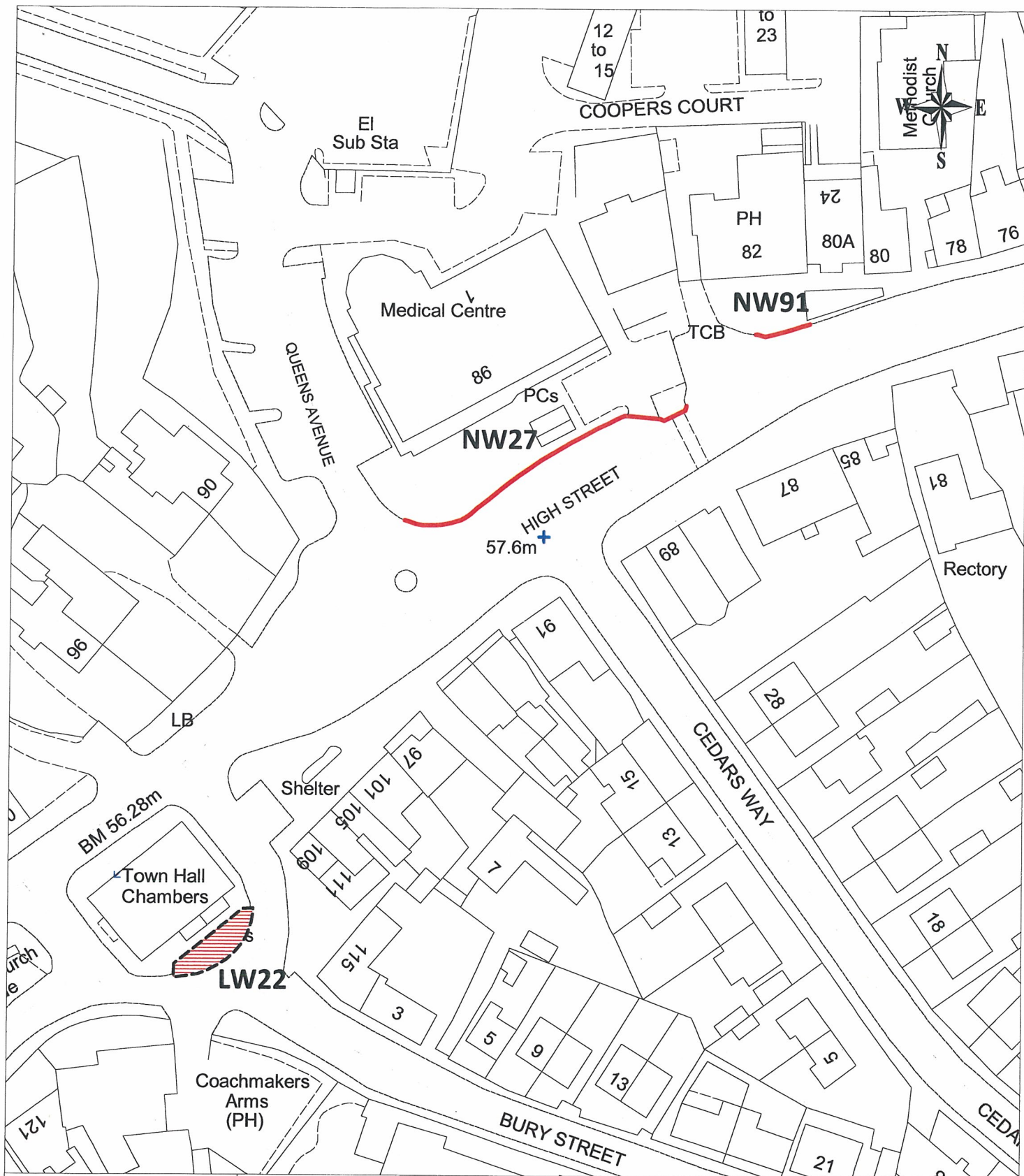
**VARIATIONS**

5. The Council of the Borough of Milton Keynes (Various Roads, Newport Pagnell) (Consolidation of Parking and Waiting Restrictions) Order 2002 ("The Principal Order") is varied as provided by the following provisions of this Order:-


6. Item NW27 in Schedule 1 of the principal order is revoked and replaced with the following:-  
HIGH STREET - NORTH SIDE  
NW27 From its junction with Queens Avenue continuing for a distance of approximately 49.5 metres in an easterly direction (excluding the area of the High Street which is recessed and rectangular in shape, 18 metre by 8 metres, situated with its entrance 40 metres east of its junction with Queens Avenue).
7. Item NW52 in Schedule 1 of the principal order is revoked and replaced with the following:-  
SEVERN DRIVE - NORTH-WEST SIDE  
NW52 From its junction with Tickford Street continuing for a distance of approximately 40.7 metres in a south-westerly direction.
8. Item NW68 in Schedule 1 of the principal order is revoked and replaced with the following:-  
STATION ROAD - EAST SIDE  
NW68 From a point approximately 27 metres south-west of its junction with Beaconsfield Place continuing for a distance of approximately in a south-westerly then south-easterly direction to its junction with Caldecotte Street.
9. The following item NW91 is inserted into Schedule 1 of the principal order:-  
HIGH STREET - NORTH SIDE  
NW91 From a point approximately 51.5 metres east of its junction with Queens Avenue continuing for distance of approximately 8.5 metres in an easterly direction.
10. The following item NW92 is inserted into Schedule 1 of the principal order:-  
CALDECOTTE STREET (SOUTH SIDE) AND RICHMOND WAY (WEST SIDE)  
NW92 From a point on Caldecotte Street, approximately 14 metres west of its junction with Richmond Way continuing for a distance of approximately 24 metres in an easterly then southerly direction onto Richmond Way.


11. The following item NW93 is inserted into Schedule 1 of the principal order:-  
CALDECOTTE STREET (SOUTH SIDE) AND RICHMOND WAY (EAST SIDE)  
NW93 From a point on Caldecotte Street, approximately 12 metres east of its junction with Richmond Way continuing for a distance of approximately 22 metres in a westerly then southerly direction onto Richmond Way.
12. The following item NW94 is inserted into Schedule 1 of the principal order:-  
ELIOT CLOSE (NORTH-EAST SIDE) AND WESTBURY LANE (NORTH-WEST SIDE)  
NW94 From a point on Eliot Street, approximately 14 metres north-west of its junction with Westbury Lane continuing for a distance of approximately 24 metres in a south-easterly then north-easterly direction onto Westbury Lane.
13. The following item NW95 is inserted into Schedule 1 of the principal order:-  
ELIOT CLOSE (SOUTH-EAST SIDE) AND WESTBURY LANE (NORTH-WEST SIDE)  
NW95 From a point on Eliot Street, approximately 16 metres north-west of its junction with Westbury Lane continuing for a distance of approximately 28 metres in a south-easterly then south-westerly direction onto Westbury Lane.
14. The following item NW96 is inserted into Schedule 1 of the principal order:-  
MARSH END ROAD - WEST SIDE  
NW96 From a point approximately 13.4 metres north of its junction with the access road leading into the Medical Centre continuing for a distance of approximately 23.4 metres in a southerly then westerly direction.
15. The following item NW97 is inserted into Schedule 1 of the principal order:-  
MARSH END ROAD - WEST SIDE  
NW97 From a point approximately 7.5 metres south of its junction with the access road leading into the Medical Centre continuing for a distance of approximately 17.5 metres in a northerly then westerly direction.

16. The following item NW98 is inserted into Schedule 1 of the principal order:-  
PRIORY CLOSE (NORTH-EAST SIDE) AND PRIORY STREET (NORTH SIDE)  
NW98 From a point on Priory Close, approximately 13 metres north-west of its junction with Priory Street continuing for a distance of approximately 27 metres in south-easterly then north-easterly direction onto Priory Street.
17. The following item NW99 is inserted into Schedule 1 of the principal order:-  
PRIORY CLOSE (WEST SIDE) AND PRIORY STREET (NORTH SIDE)  
NW99 From a point on Priory Close, approximately 13 metres north-west of its junction with Priory Street continuing for a distance of approximately 17.5 metres in south-easterly then south-westerly direction onto Priory Street.
18. The following item NW100 is inserted into Schedule 1 of the principal order:-  
SEVERN DRIVE - NORTH-WEST SIDE  
NW100 From a point approximately 15 metres south-west of its junction with the exit road from the car park to Harben House continuing for a distance of approximately 17 metres north-easterly then north-westerly direction.
19. Item LW11 in Schedule 3 of the principal order is revoked and replaced with the following:-  
ST JOHN STREET - NORTH-EAST SIDE  
LW11 From a point approximately 54 metres north-west of a point in line with the south-eastern kerbline of the access road leading to the car park (adjacent to the Library) continuing for a distance of approximately 17.4 metres in a north-westerly direction.
20. The following item LW22 is inserted into Schedule 3 of the principal order:-  
BURY STREET (THE REAR OF THE PUBLIC CONVENIENCES BUILDING) - SOUTH-EAST SIDE  
LW22 Between the south-west and north-east arms of Bury Street.



# **Notes:**

 No Waiting at Any Time

 Waiting Limited to 1 hour (Mon-Sat) (8am-6pm)

NW27  
NW91  
LW22

TRO reference numbers

Map referred to in the Council of the Borough of Milton Keynes (Various Roads, Newport Pagnell) (Consolidation of Parking and Waiting Restrictions) Order 2002) Variation Order 2011

Map 1

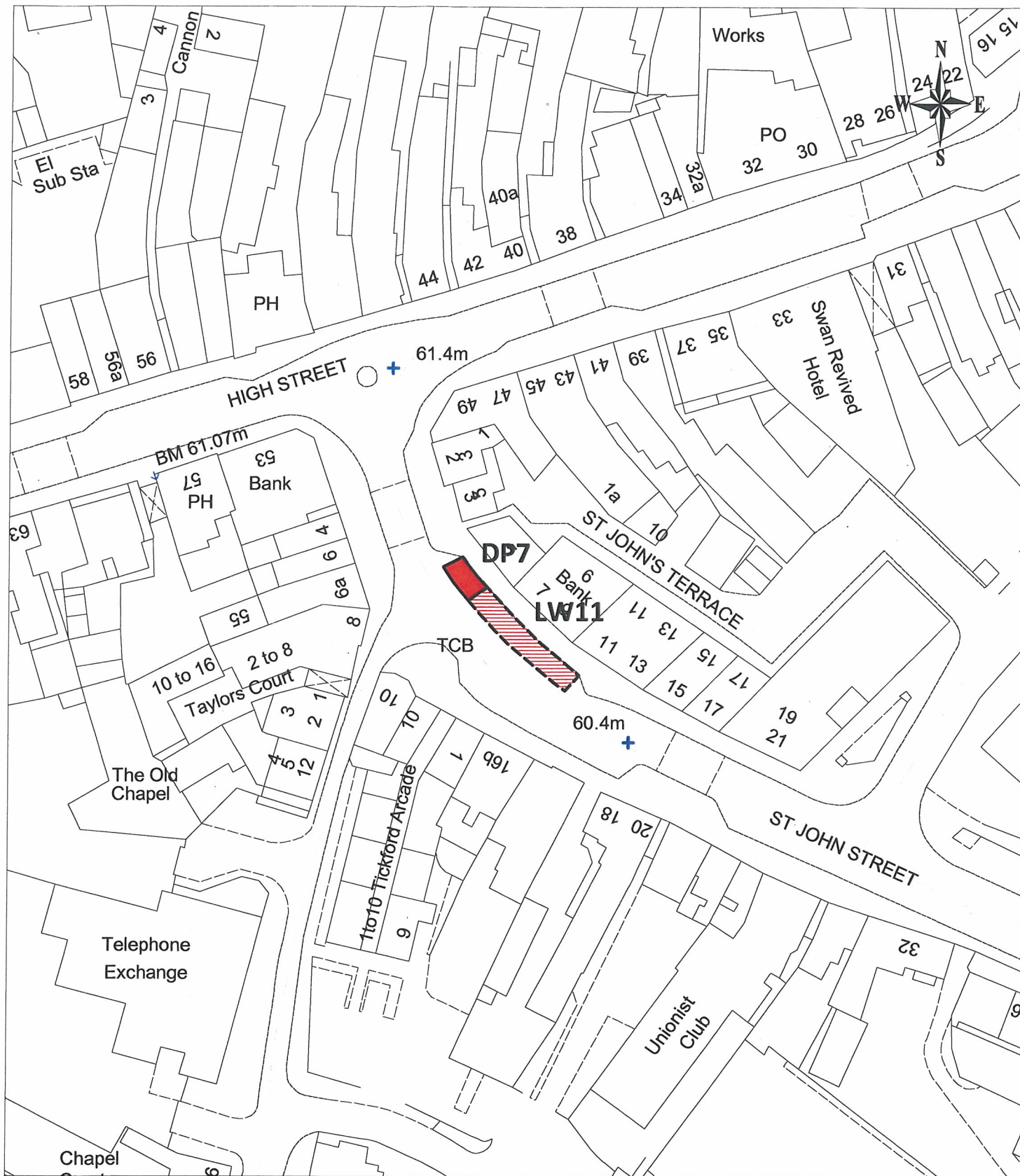
Not to scale

The Common Seal of the Council of the Borough of Milton Keynes was hereunto affixed in the presence of:

  
ASSISTANT DIRECTOR - LAW AND GOVERNANCE

19796





# **Notes:**



Disabled persons' parking places



Waiting Limited to 1 hour (Mon-Sat) (8am-6pm)

DP7  
LW11

TRO reference numbers


Map referred to in the Council of the Borough of Milton Keynes (Various Roads, Newport Pagnell) (Consolidation of Parking and Waiting Restrictions) Order 2002) Variation Order 2011

Map 2

Not to scale

The Common Seal of the Council of the Borough of Milton Keynes was hereunto affixed in the presence of:

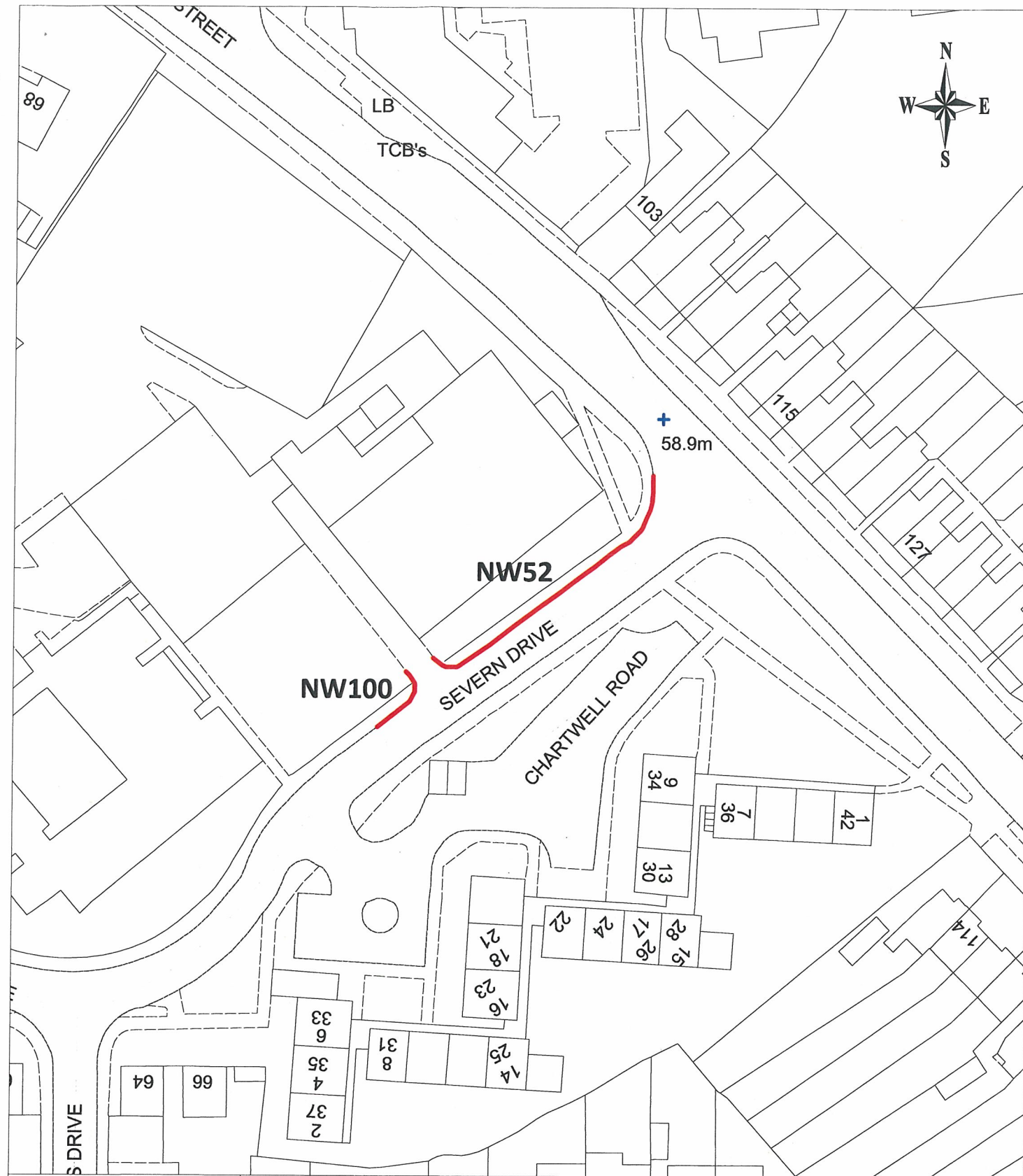
ASSISTANT DIRECTOR - LAW AND GOVERNANCE



19796







**Notes:**



No Waiting at  
Any Time

**NW52**  
**NW100**

TRO reference  
numbers

Map referred to in the Council of the Borough of  
Milton Keynes (Various Roads, Newport Pagnell)  
(Consolidation of Parking and Waiting Restrictions)  
Order 2002) Variation Order 2011

Map 4

Not to scale

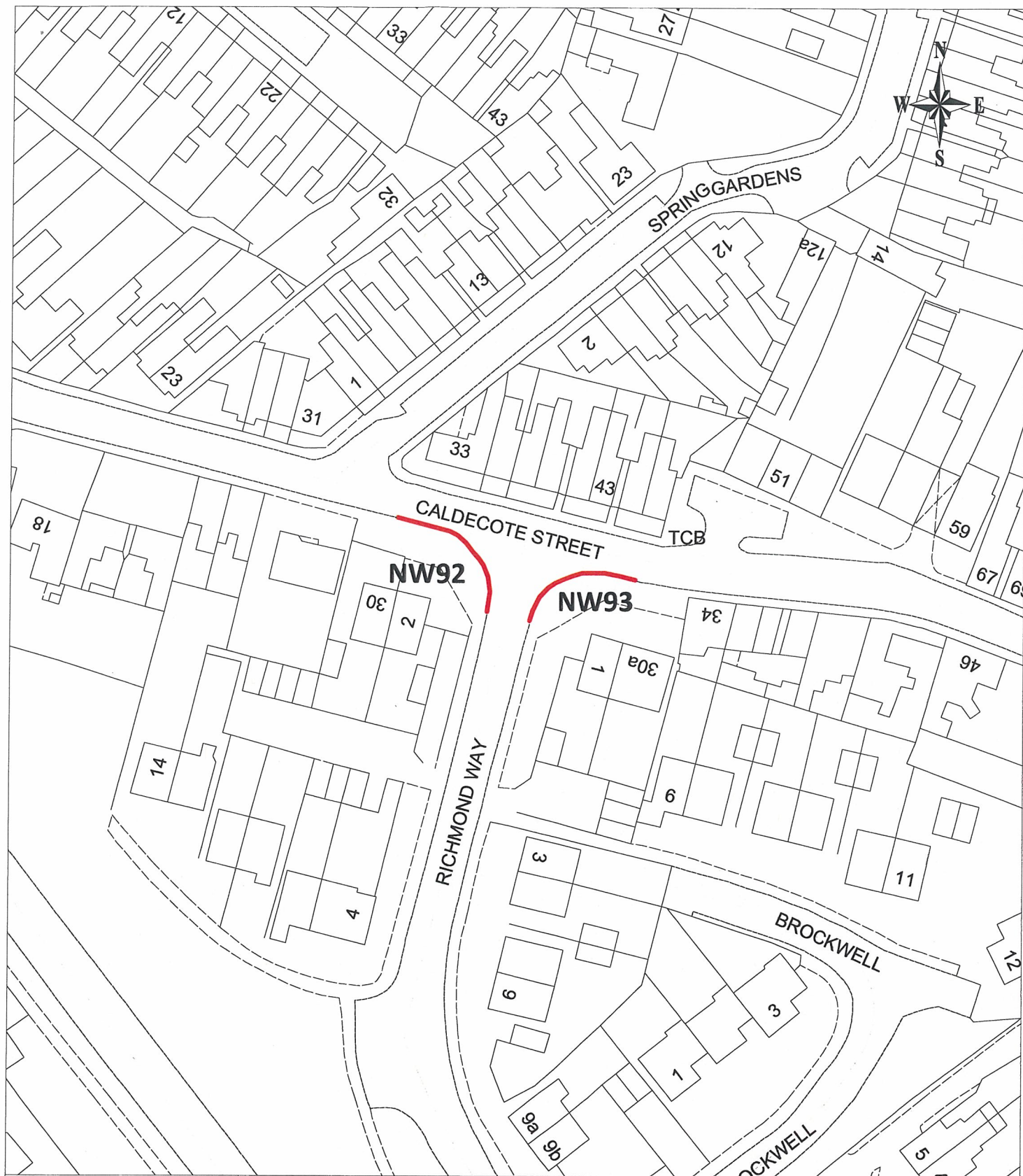
The Common Seal of the Council of the Borough of  
Milton Keynes was hereunto affixed in the presence of:

  
ASSISTANT DIRECTOR - LAW AND GOVERNANCE



19796





**Notes:**



No Waiting at  
Any Time

NW92  
NW93

TRO reference  
numbers

Map referred to in the Council of the Borough of  
Milton Keynes (Various Roads, Newport Pagnell)  
(Consolidation of Parking and Waiting Restrictions)  
Order 2002) Variation Order 2011

Map 5

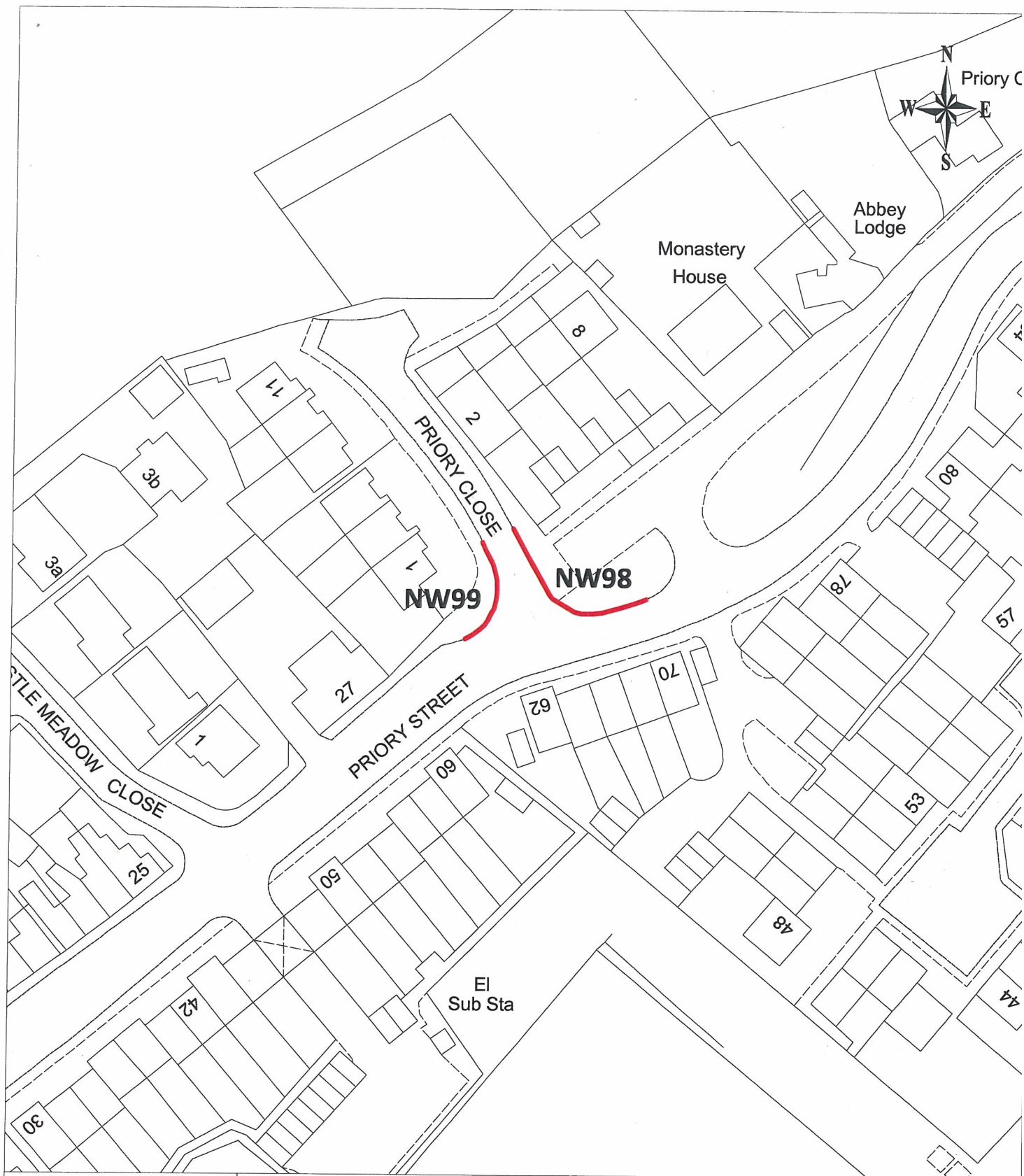
Not to scale

The Common Seal of the Council of the Borough of  
Milton Keynes was hereunto affixed in the presence of:


  
ASSISTANT DIRECTOR - LAW AND GOVERNANCE



19796



**Notes:**

 No Waiting at Any Time

NW98 TRO reference numbers  
NW99


Map referred to in the Council of the Borough of Milton Keynes (Various Roads, Newport Pagnell) (Consolidation of Parking and Waiting Restrictions) Order 2002) Variation Order 2011

Map 6

Not to scale

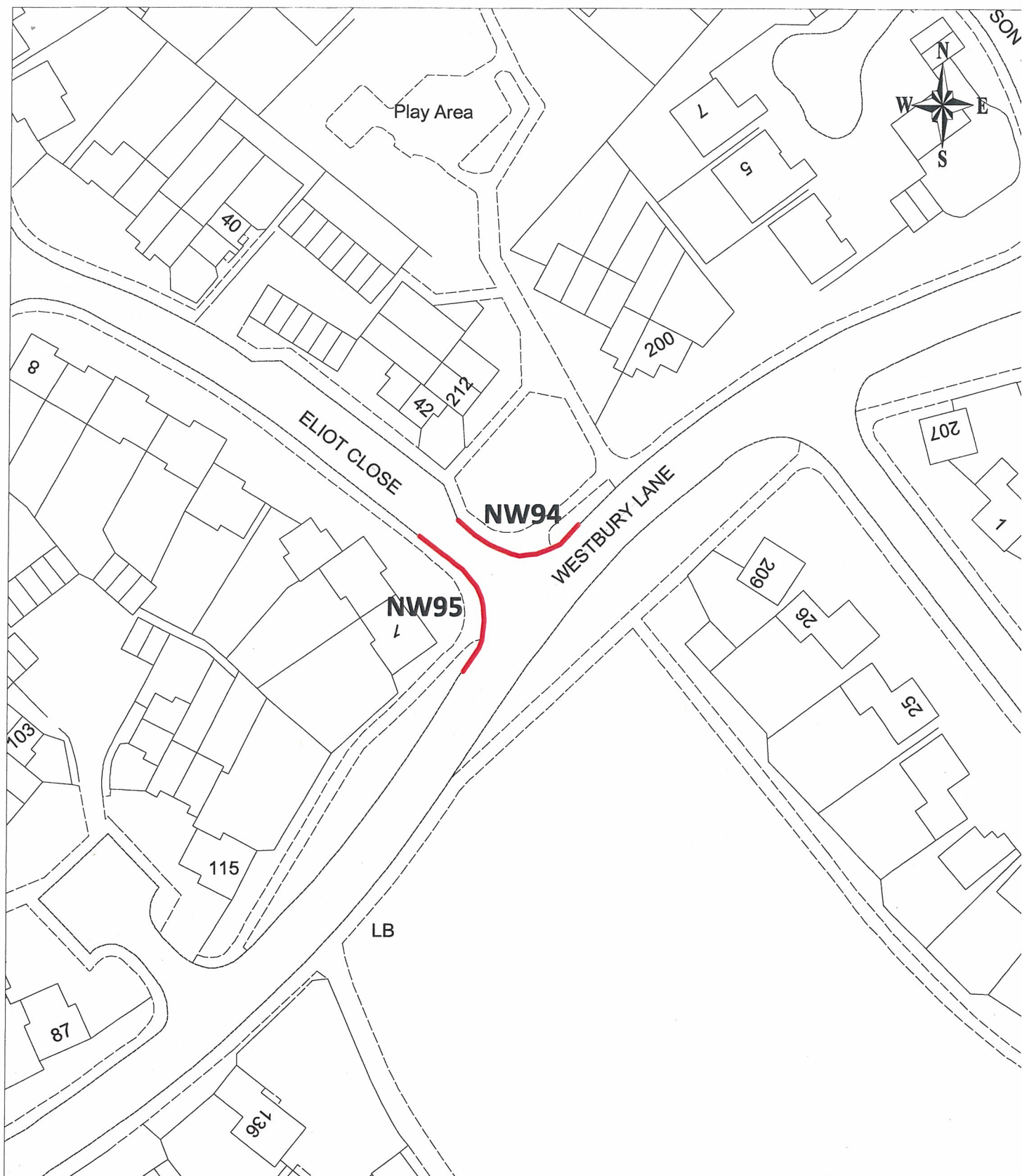
The Common Seal of the Council of the Borough of Milton Keynes was hereunto affixed in the presence of:

  
.....  
ASSISTANT DIRECTOR - LAW AND GOVERNANCE




19796





**Notes:**


-  No Waiting at Any Time
- NW94** TRO reference numbers
- NW95**


Map referred to in the Council of the Borough of Milton Keynes (Various Roads, Newport Pagnell) (Consolidation of Parking and Waiting Restrictions) Order 2002) Variation Order 2011

Map 7

Not to scale

The Common Seal of the Council of the Borough of Milton Keynes was hereunto affixed in the presence of:

  
 ASSISTANT DIRECTOR - LAW AND GOVERNANCE



19796



21. The following item DP7 is inserted into Schedule 12 of the principal order:-

**ST JOHN STREET - NORTH-EAST SIDE**

DP7 From a point approximately 4 metres south-east of a point in line with the northern boundary wall of number 5 St John Street continuing for a distance of approximately 6.6 metres in a south-easterly direction. (1 SPACE)

**PART 3**

**REVOCATIONS**

22. The following Order is HEREBY REVOKED to the extent stated below:-

**THE COUNCIL OF THE BOROUGH OF MILTON KEYNES  
(VARIOUS ROADS, NEWPORT PAGNELL) (CONSOLIDATION  
OF PARKING AND WAITING RESTRICTIONS) ORDER 2002**

Item LW21 in Schedule 10 is REVOKED IN ITS ENTIRETY

23. The following Order is HEREBY REVOKED to the extent stated below:-


**THE COUNCIL OF THE BOROUGH OF MILTON KEYNES  
(PARTS OF HIGH STREET, ST JOHN STREET AND TICKFORD  
STREET, NEWPORT PAGNELL) (PROHIBITION AND  
RESTRICTION OF WAITING) ORDER 2003**

Item RW7 in Schedule 2 is REVOKED IN ITS ENTIRETY

Item DP1 in Schedule 4 is REVOKED IN ITS ENTIRETY

THE COMMON SEAL of the **COUNCIL OF  
THE BOROUGH OF MILTON KEYNES** was  
hereunto affixed this 12<sup>th</sup> day of October 2011  
in the presence of:-

  
.....  
ASSISTANT DIRECTOR – LAW & GOVERNANCE



19796